

Liberia Learning Spaces Assessment 2003-04

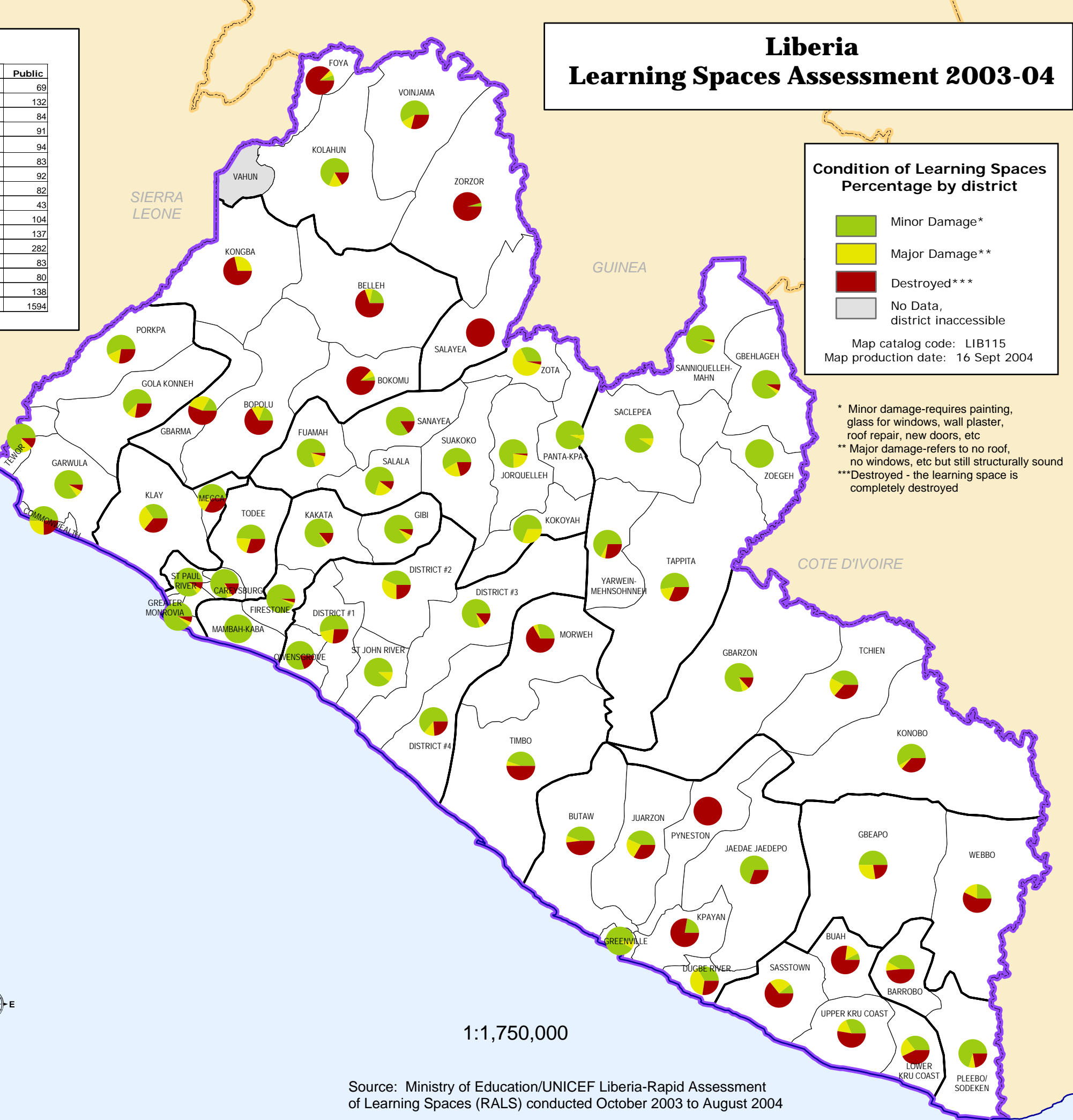
Learning Spaces by County

County	Assessed	Total	Community	Mission	Other	Private	Public
Bomi	October-03	96	14	7	1	5	69
Bong	October-03	294	53	40	1	68	132
Gbarpolu	August-04	136	43	5	1	3	84
Grand Bassa	October-03	210	16	44	2	57	91
Grand Cape Mount	October-03	170	52	7		17	94
Grand Gedeh	July-04	112	15	6		8	83
Grand Kru	October-03	104	1	2		9	92
Lofa	July-04	202	28	16		76	82
Margibi	October-03	213	44	22	15	89	43
Maryland	October-03	145	7	18	1	15	104
Montserrado	October-03	1187	77	183	24	766	137
Nimba	April-04	549	57	79		131	282
River Gee	October-03	99	2	8		6	83
Rivercess	August-04	134	25	7		22	80
Sinoe	August-04	187	10	8		31	138
		3838	444	452	45	1303	1594

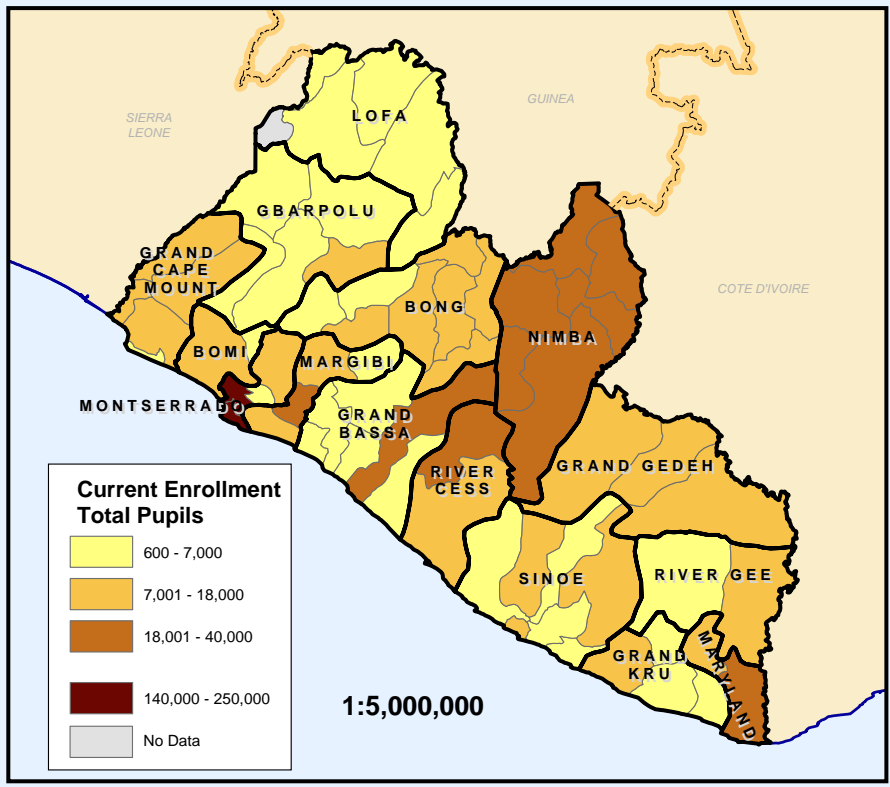
Condition of Learning Spaces Percentage by district

- Minor Damage*
- Major Damage**
- Destroyed***
- No Data, district inaccessible

Map catalog code: LIB115
Map production date: 16 Sept 2004

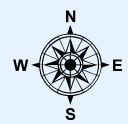


* Minor damage-requires painting, glass for windows, wall plaster, roof repair, new doors, etc
 ** Major damage-refers to no roof, no windows, etc but still structurally sound
 ***Destroyed - the learning space is completely destroyed



HIC Liberia
hic.liberia@undp.org
www.humanitarianinfo.org

HCS Building
 Mamba Point
 Monrovia, Liberia



Source: Ministry of Education/UNICEF Liberia-Rapid Assessment of Learning Spaces (RALS) conducted October 2003 to August 2004

The HIC is a project of the United Nations Office for the Coordination of Humanitarian Affairs (UNOCHA) and receives funding from the U.S. Agency for International Development/Office of Foreign Disaster Assistance (USAID/OFDA), the European Community Humanitarian Office (ECHO) and the U.K. Department for International Development (DFID).