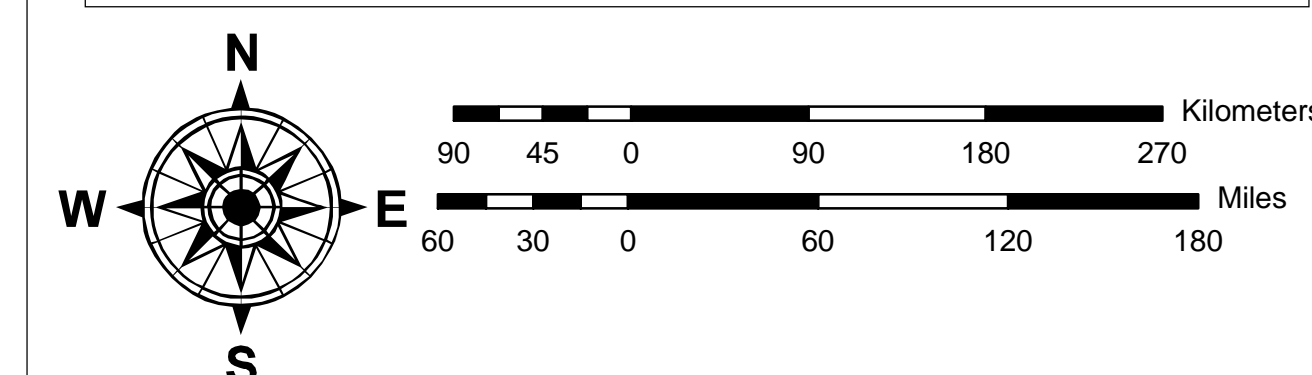


# BONG COUNTY Accelerated Learning Programs (ALP) Implemented in Liberia November 2005

Number per Settlement

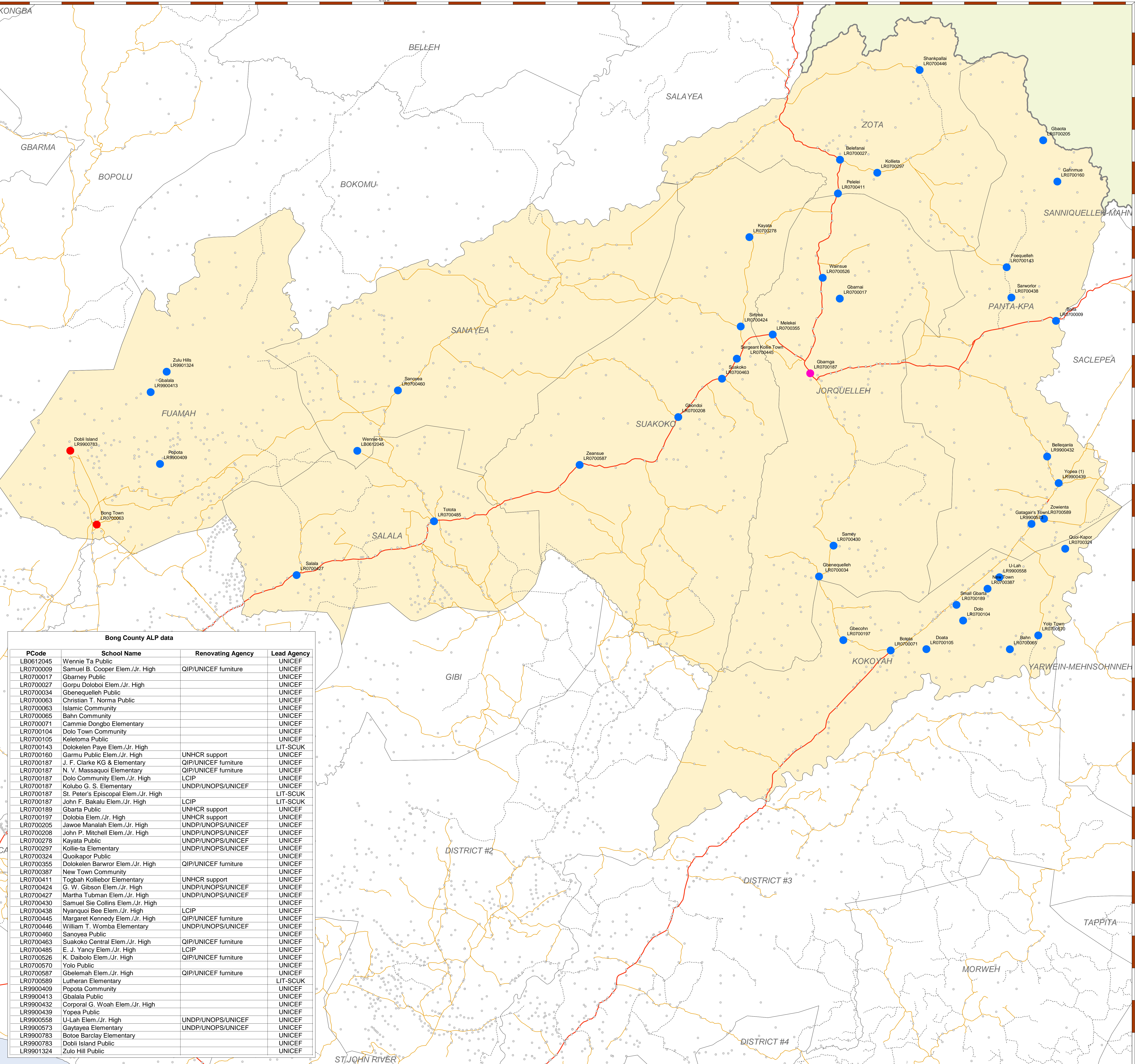
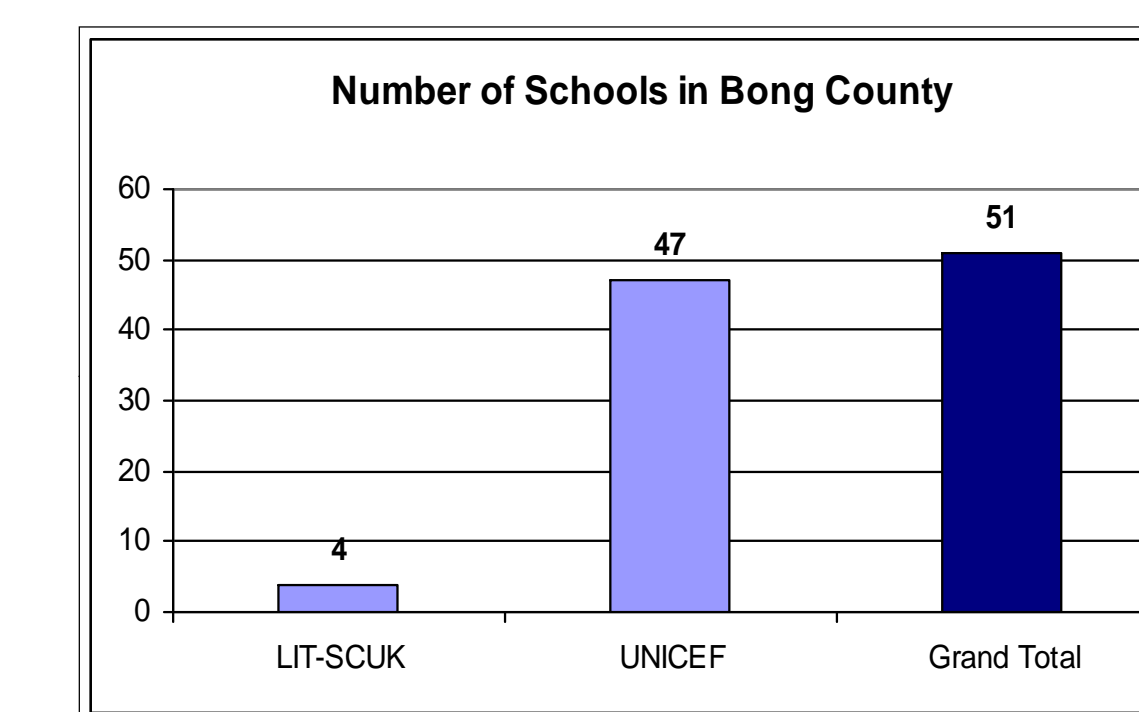
- 1
- 2
- 6

- Settlements
- Bong County
- District Boundary
- International Boundary
- Major Roads
- Other Roads
- Tracks and Trails
- Coast Line



ALP is being implemented by various providers in seven counties: Bomi, Bong, Grand Gedeh, Lofa, Maryland, Montserrado and Nimba.

The providers include: Acres of Hope, IBIS, LIT-SCUK, LTI-IRC, NRC and UNICEF.



PCode	School Name	Renovating Agency	Lead Agency
LB0612045	Wennie Ta Public		UNICEF
LR0700009	Samuel B. Cooper Elem./Jr. High	QIP/UNICEF furniture	UNICEF
LR0700017	Gbarney Public		UNICEF
LR0700027	Gorpu Doloboi Elem./Jr. High		UNICEF
LR0700034	Gbenequelleh Public		UNICEF
LR0700063	Christian T. Norma Public		UNICEF
LR0700063	Islamic Community		UNICEF
LR0700065	Bahn Community		UNICEF
LR0700071	Cammie Dongbo Elementary		UNICEF
LR0700104	Dolo Town Community		UNICEF
LR0700105	Keletoma Public		UNICEF
LR0700143	Dolokelen Paye Elem./Jr. High		LIT-SCUK
LR0700160	Garmu Public Elem./Jr. High	UNHCR support	UNICEF
LR0700187	J. F. Clarke KG & Elementary	QIP/UNICEF furniture	UNICEF
LR0700187	N. V. Massaquoi Elementary	QIP/UNICEF furniture	UNICEF
LR0700187	Dolo Community Elem./Jr. High	LCIP	UNICEF
LR0700187	Kolubo G. S. Elementary	UNDP/UNOPS/UNICEF	UNICEF
LR0700187	St. Peter's Episcopal Elem./Jr. High		LIT-SCUK
LR0700187	John F. Bakalu Elem./Jr. High	LCIP	LIT-SCUK
LR0700189	Gbartu Public	UNHCR support	UNICEF
LR0700197	Dolobia Elem./Jr. High	UNHCR support	UNICEF
LR0700205	Jawoe Manalah Elem./Jr. High	UNDP/UNOPS/UNICEF	UNICEF
LR0700208	John P. Mitchell Elem./Jr. High	UNDP/UNOPS/UNICEF	UNICEF
LR0700278	Kayata Public	UNDP/UNOPS/UNICEF	UNICEF
LR0700297	Kolie-ta Elementary	UNDP/UNOPS/UNICEF	UNICEF
LR0700324	Quoikapor Public		UNICEF
LR0700355	Dolokelen Barwrir Elem./Jr. High	QIP/UNICEF furniture	UNICEF
LR0700387	New Town Community		UNICEF
LR0700411	Togbah Kolliebor Elementary	UNHCR support	UNICEF
LR0700424	G. W. Gibson Elem./Jr. High	UNDP/UNOPS/UNICEF	UNICEF
LR0700427	Martha Tubman Elem./Jr. High	UNDP/UNOPS/UNICEF	UNICEF
LR0700430	Samuel Sie Collins Elem./Jr. High		UNICEF
LR0700438	Nyanquoi Bee Elem./Jr. High	LCIP	UNICEF
LR0700445	Margaret Kennedy Elem./Jr. High	QIP/UNICEF furniture	UNICEF
LR0700446	William T. Womba Elementary	UNDP/UNOPS/UNICEF	UNICEF
LR0700460	Sanoyea Public		UNICEF
LR0700463	Suakoko Central Elem./Jr. High	QIP/UNICEF furniture	UNICEF
LR0700485	E. J. Yancy Elem./Jr. High	LCIP	UNICEF
LR0700526	K. Daibolo Elem./Jr. High	QIP/UNICEF furniture	UNICEF
LR0700570	Yolo Public		UNICEF
LR0700587	Gbelemah Elem./Jr. High	QIP/UNICEF furniture	UNICEF
LR0700589	Lutheran Elementary		LIT-SCUK
LR9900409	Popota Community		UNICEF
LR9900413	Gbalala Public		UNICEF
LR9900432	Corporal G. Woah Elem./Jr. High		UNICEF
LR9900439	Yoepa Public		UNICEF
LR9900558	U-Lah Elem./Jr. High	UNDP/UNOPS/UNICEF	UNICEF
LR9900573	Gaytaye Elementary	UNDP/UNOPS/UNICEF	UNICEF
LR9900783	Botoe Barclay Elementary		UNICEF
LR9900783	Dobli Island Public		UNICEF
LR9901324	Zulo Hill Public		UNICEF



Map Catalog No.: LIB160.06 v1  
 Map Production Date: 02 December 2005  
 Data Source: UNICEF, Education Section

Boundaries depicted do not represent official endorsement by the Government of Liberia or by the United Nations. Many boundaries were derived from small scale maps and will be updated as soon as better information is available.

The HIC is a project of the United Nations Office for the Coordination of Humanitarian Affairs (UNOCHA) and receives funding from the U.S. Agency for International Development's Office of Foreign Disaster Assistance (USAID/OFDA), the European Community Humanitarian Office (ECHO) and the U.K. Department for International Development (DFID).

HIC Liberia  
 hic.liberia@undp.org  
 www.humanitarianinfo.org

HCS Building 2nd floor  
 Sekou Toure Ave., Mamba Point  
 Monrovia, Liberia

