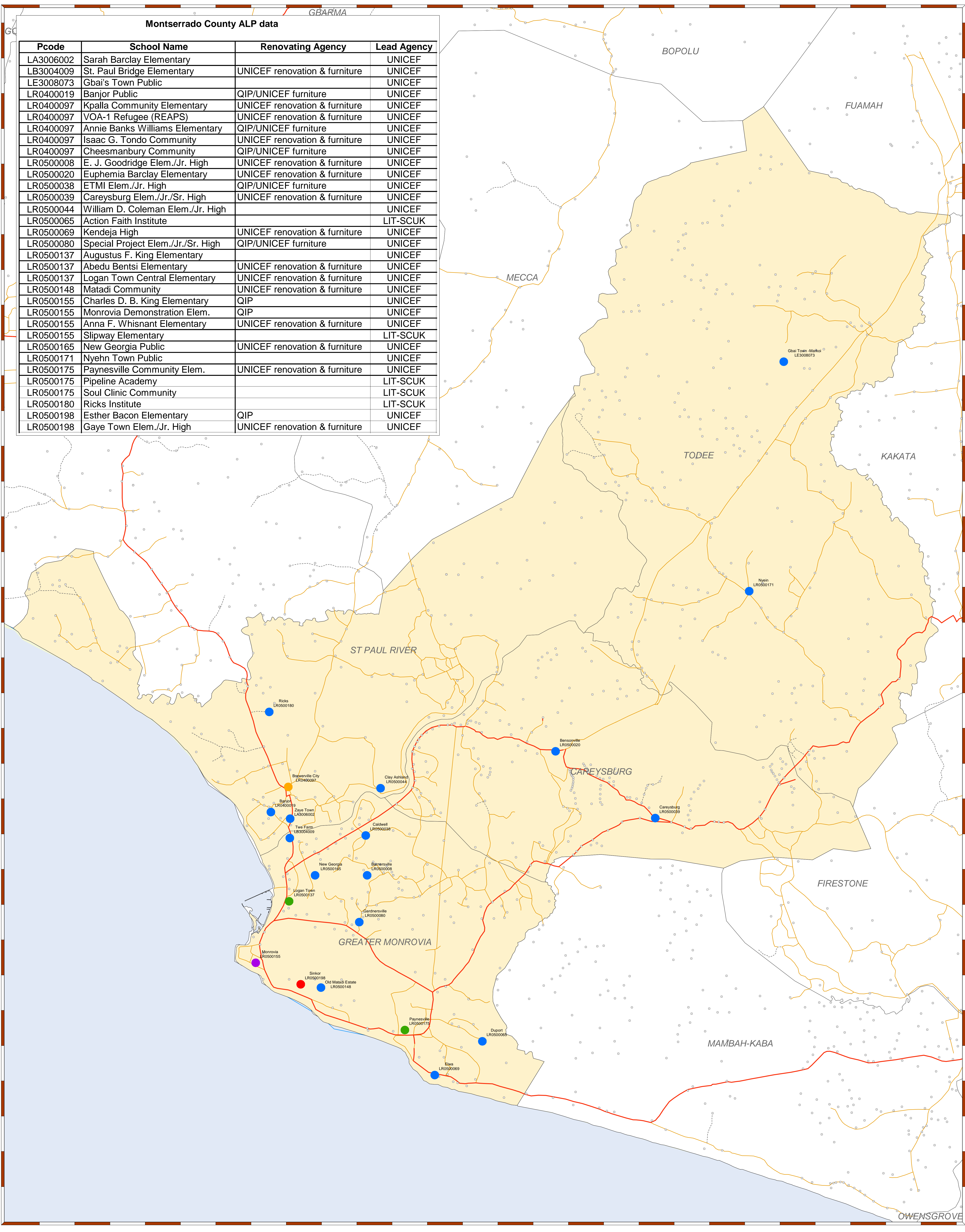


Montserrado County ALP data

Pcode	School Name	Renovating Agency	Lead Agency
LA3006002	Sarah Barclay Elementary		UNICEF
LB3004009	St. Paul Bridge Elementary	UNICEF renovation & furniture	UNICEF
LE3008073	Gbai's Town Public		UNICEF
LR0400019	Banjor Public	QIP/UNICEF furniture	UNICEF
LR0400097	Kpalla Community Elementary	UNICEF renovation & furniture	UNICEF
LR0400097	VOA-1 Refugee (REAPS)	UNICEF renovation & furniture	UNICEF
LR0400097	Annie Banks Williams Elementary	QIP/UNICEF furniture	UNICEF
LR0400097	Isaac G. Tondo Community	UNICEF renovation & furniture	UNICEF
LR0400097	Cheesmanbury Community	QIP/UNICEF furniture	UNICEF
LR0500008	E. J. Goodridge Elem./Jr. High	UNICEF renovation & furniture	UNICEF
LR0500020	Euphemia Barclay Elementary	UNICEF renovation & furniture	UNICEF
LR0500038	ETMI Elem./Jr. High	QIP/UNICEF furniture	UNICEF
LR0500039	Careysburg Elem./Jr./Sr. High	UNICEF renovation & furniture	UNICEF
LR0500044	William D. Coleman Elem./Jr. High		UNICEF
LR0500065	Action Faith Institute		LIT-SCUK
LR0500069	Kendeja High	UNICEF renovation & furniture	UNICEF
LR0500080	Special Project Elem./Jr./Sr. High	QIP/UNICEF furniture	UNICEF
LR0500137	Augustus F. King Elementary		UNICEF
LR0500137	Abedu Bentsi Elementary	UNICEF renovation & furniture	UNICEF
LR0500137	Logan Town Central Elementary	UNICEF renovation & furniture	UNICEF
LR0500148	Matadi Community	UNICEF renovation & furniture	UNICEF
LR0500155	Charles D. B. King Elementary	QIP	UNICEF
LR0500155	Monrovia Demonstration Elem.	QIP	UNICEF
LR0500155	Anna F. Whisnant Elementary	UNICEF renovation & furniture	UNICEF
LR0500155	Slipway Elementary		LIT-SCUK
LR0500165	New Georgia Public	UNICEF renovation & furniture	UNICEF
LR0500171	Nyehn Town Public		UNICEF
LR0500175	Paynesville Community Elem.	UNICEF renovation & furniture	UNICEF
LR0500175	Pipeline Academy		LIT-SCUK
LR0500175	Soul Clinic Community		LIT-SCUK
LR0500180	Ricks Institute		LIT-SCUK
LR0500198	Esther Bacon Elementary	QIP	UNICEF
LR0500198	Gaye Town Elem./Jr. High	UNICEF renovation & furniture	UNICEF

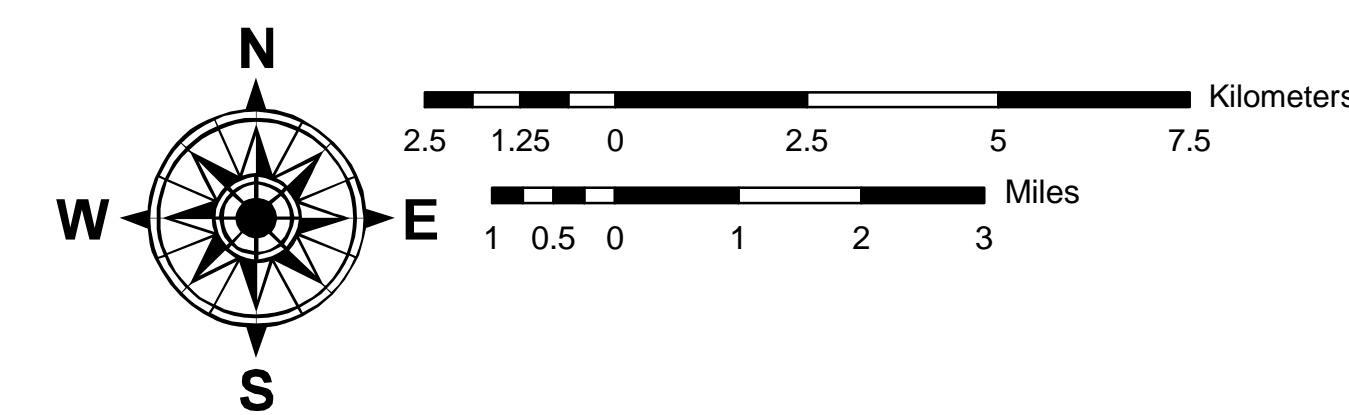


MONTSERRADO COUNTY Accelerated Learning Programs (ALP) Implemented in Liberia November 2005

Number per Settlement

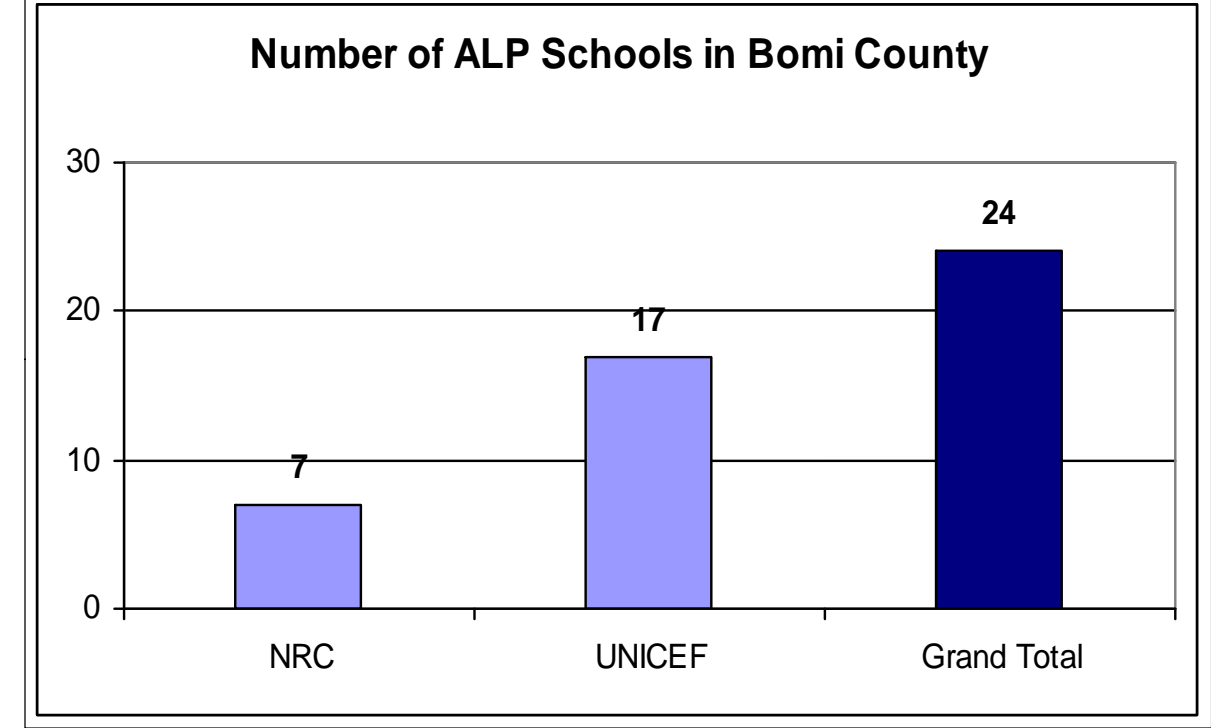
- 1
- 2
- 3
- 4
- 5

- Settlements
- Montserrado County
- District Boundary
- International Boundary
- Major Roads
- Other Roads
- Tracks and Trails
- Coast Line



ALP is being implemented by various providers in seven counties: Bomi, Bong, Grand Gedeh, Lofa, Maryland, Montserrado and Nimba.

The providers include: Acres of Hope, IBIS, LIT-SCUK, LTI-IRC, NRC and UNICEF.



Map Catalog No.: LIB160.03 v1
 Map Production Date: 02 December 2005
 Data Source: UNICEF, Education Section

Boundaries depicted do not represent official endorsement by the Government of Liberia or by the United Nations. Many boundaries were derived from small scale maps and will be updated as soon as better information is available.

The HIC is a project of the United Nations Office for the Coordination of Humanitarian Affairs (UNOCHA) and receives funding from the U.S. Agency for International Development/Office of Foreign Disaster Assistance (USAID/OFDA), the European Community Humanitarian Office (ECHO) and the U.K. Department for International Development (DFID).

HIC Liberia
 hic.liberia@undp.org
 www.humanitarianinfo.org
 HCS Building 2nd floor
 Sekou Touré Ave., Mamba Point
 Monrovia, Liberia

