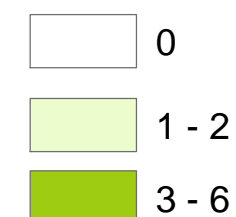


# Health Activity Tracking Projects to repair Health Facilities Implemented by District



## Number of Organizations Currently Implementing per District



● Known Health Facilities (outside Monrovia) as reported by the Ministry of Health, EPI Dept.

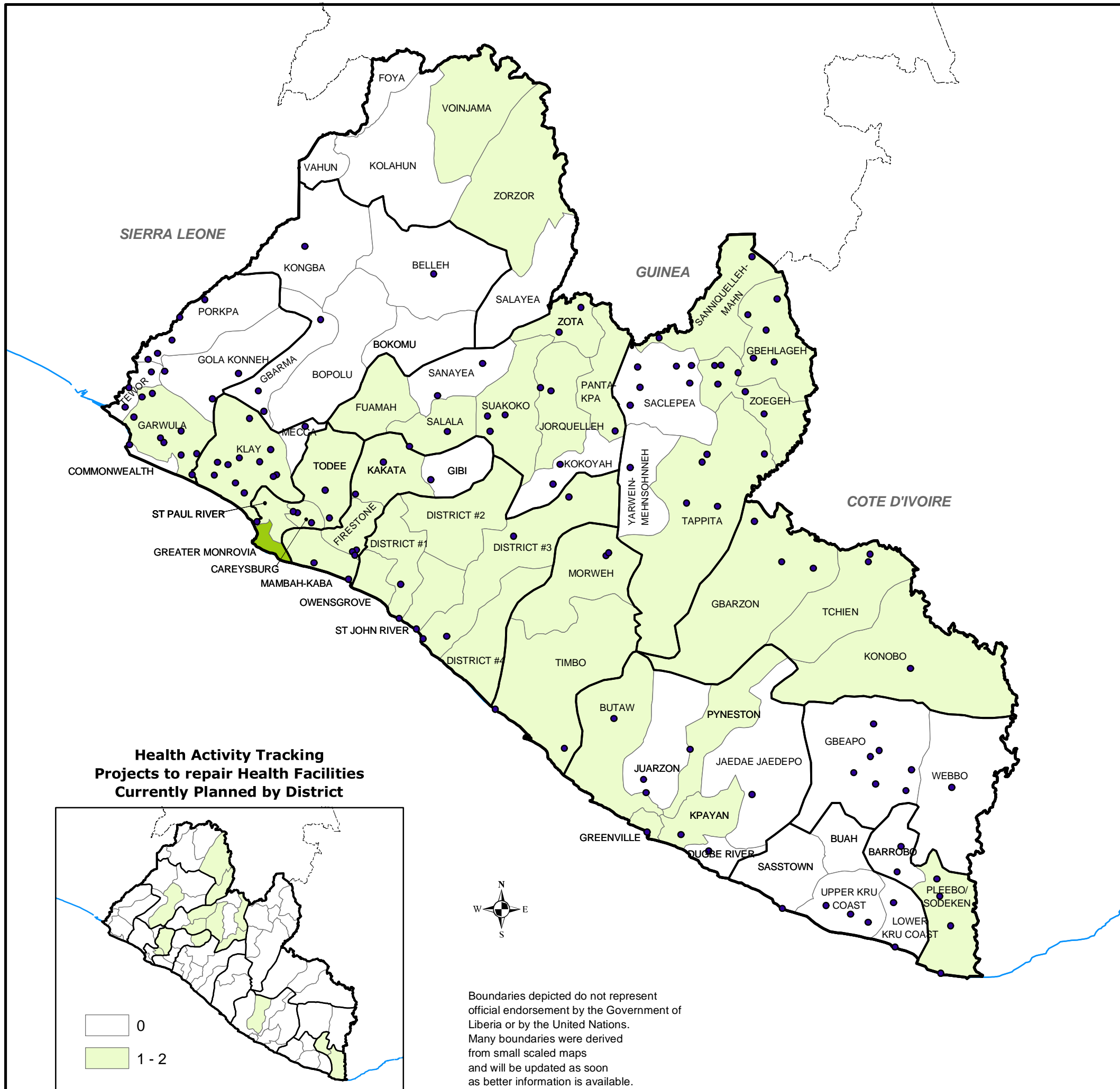
**Note:**  
The information shown on this map indicates the number of aid agencies present in any part of the district and does not represent the level at which basic health needs are met or unmet.

Map catalog code: LIB107-1  
Map production date: 21 May 2004  
Data Source:  
Health Activity Tracking Sheet, May-2004

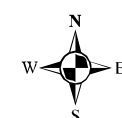
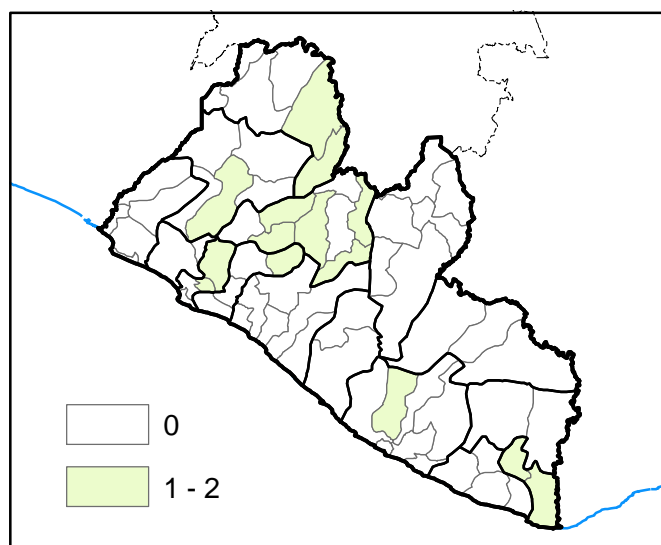
HIC Liberia  
hic.liberia@undp.org  
www.humanitarianinfo.org

UNICEF Building 2nd floor  
Mamba Point  
Monrovia, Liberia

The HIC is a project of the United Nations Office for the Coordination of Humanitarian Affairs (UNOCHA) and receives funding from the U.S. Agency for International Development/Office of Foreign Disaster Assistance (USAID/OFDA), the European Community Humanitarian Office (ECHO) and the U.K. Department for International Development (DFID).



## Health Activity Tracking Projects to repair Health Facilities Currently Planned by District



Boundaries depicted do not represent official endorsement by the Government of Liberia or by the United Nations. Many boundaries were derived from small scaled maps and will be updated as soon as better information is available.