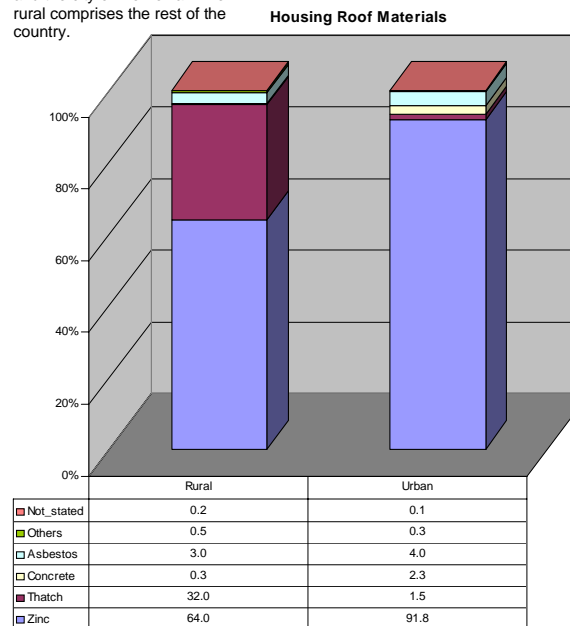


For the survey, urban areas were defined as county capitals and the city of Monrovia while rural comprises the rest of the country.



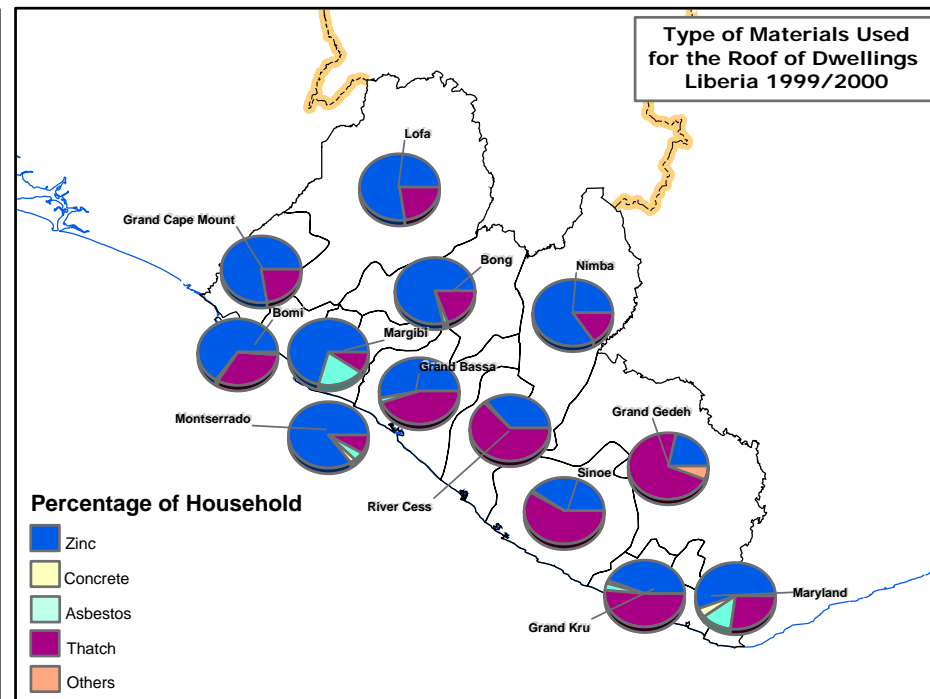
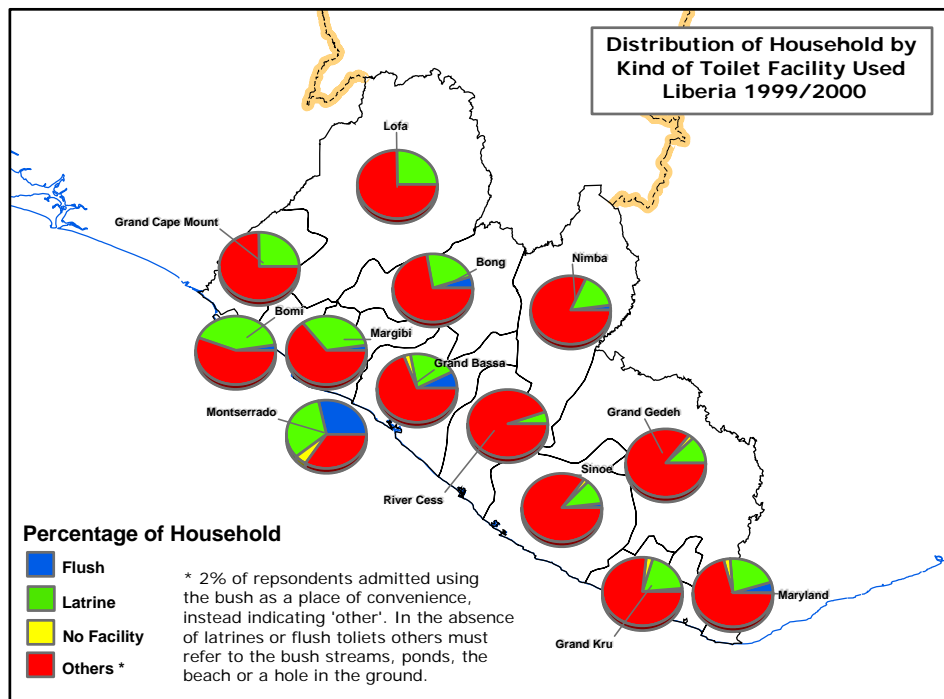
Liberia Demographic Survey 1999/2000 Household Dwellings: Condition, Toilet Type and Roof Type



Map Catalog Code: LIB110
 Map Production Date: 12 August 2004
 Data Source: Liberia Demographic and Health Survey 1999/2000
 Note: - This Survey was carried out before the creation of Gbarpolu and River Gee counties. Data was generated from a sample of 15,000 households (76,000 respondents). The survey used a random sampling strategy stratified by urban/rural settlements and by county.

HIC Liberia
 hic.liberia@undp.org
 www.humanitarianinfo.org

UNICEF Building 2nd Floor
 Mamba Point
 Monrovia, Liberia



Boundaries depicted do not represent official endorsement by the Government of Liberia or by the United Nations. Many boundaries were derived from small scale maps and will be updated as soon as better information is available.

The HIC is a project of the United Nations Office for the Coordination of Humanitarian Affairs (UNOCHA) and receives funding from the U.S. Agency for International Development/Office of Foreign Disaster Assistance (USAID/OFDA), the European Community Humanitarian Office (ECHO) and the U.K. Department for International Development (DFID).