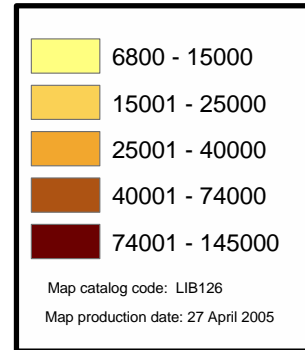
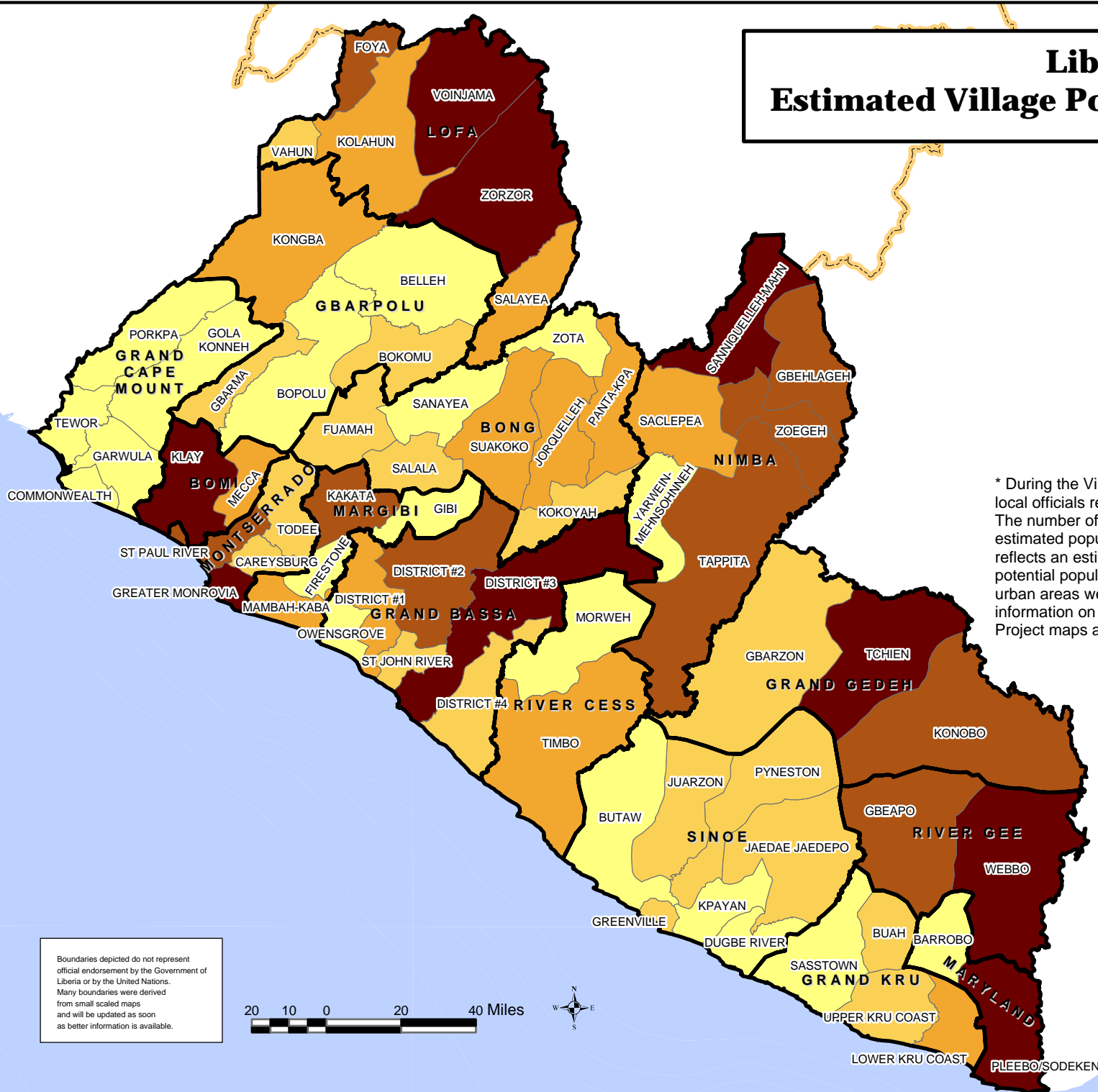


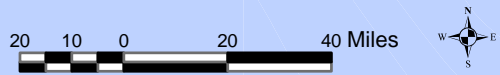
# Liberia

## Estimated Village Population by District\*



\* During the Village Mapping Project (Nov 2004 to March 2005) local officials reported the number of houses per village. The number of houses was multiplied by 5 to determine an estimated population potential for rural areas. This figure reflects an estimated population prior to displacement and the potential population if the village experienced full return. Large urban areas were not included in the calculation. For further information on levels of return please see the Village Mapping Project maps and data reports.

Boundaries depicted do not represent official endorsement by the Government of Liberia or by the United Nations. Many boundaries were derived from small scaled maps and will be updated as soon as better information is available.





HIC Liberia  
hic.liberia@undp.org  
www.humanitarianinfo.org



Bryant Building, 2nd floor  
Mamba Point  
Monrovia, Liberia

The HIC is a United Nations common service managed by the UN Office for the Coordination of Humanitarian Affairs (UNOCHA) and is supported by the U.S. Agency of International Development/ Office of Foreign Disaster Assistance (USAID/OFDA), the European Community Humanitarian Office (ECHO), the U.K. Department for International Development (DFID).