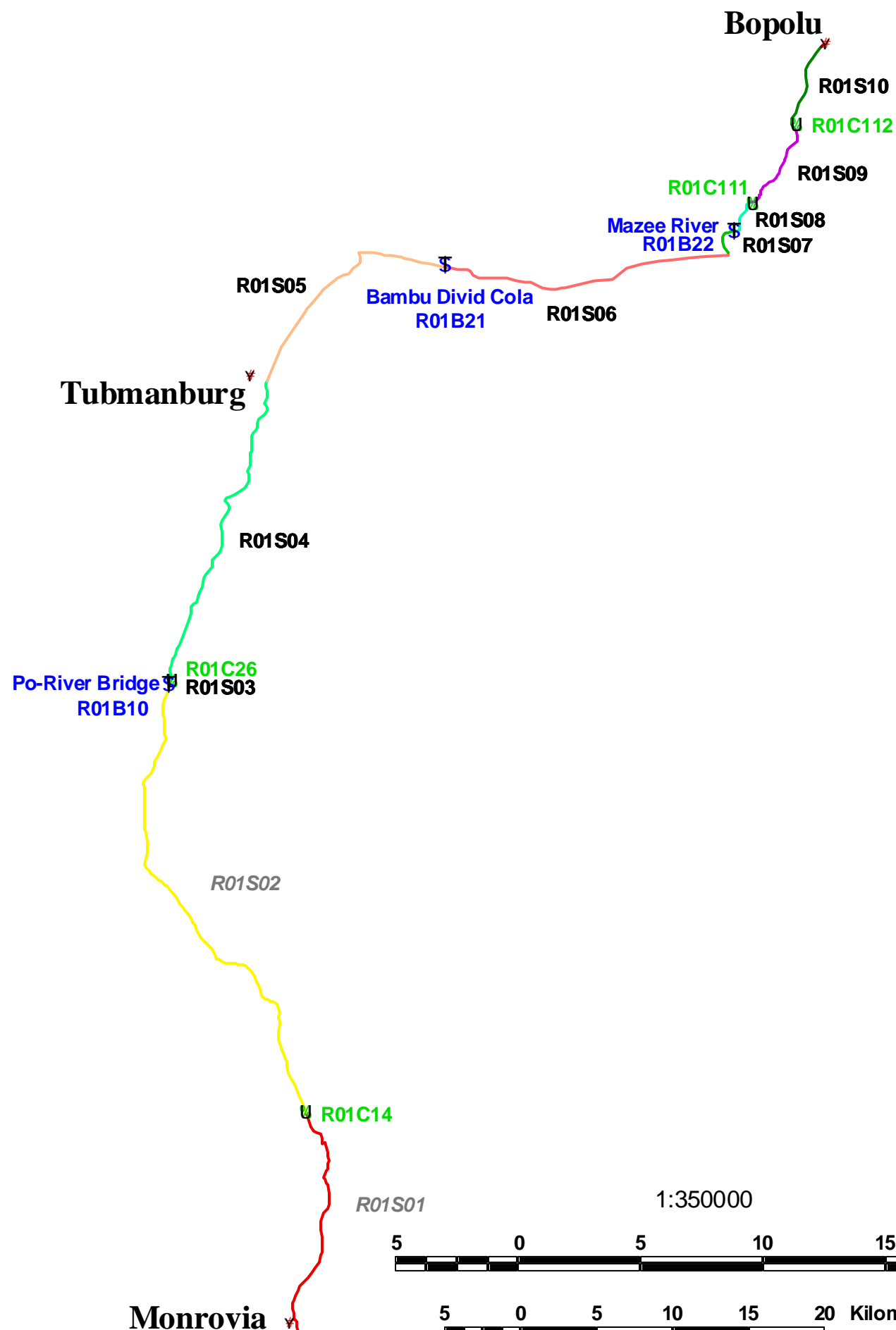


Liberia Road and Bridge Assessment Survey Phase I - Priority Routes



	Monrovia - Tubmanburg	Tubmanburg - Bopolu	Total
Travel Time (decimal):	2.1	3.4	5.5
Total Distance (miles):	45	34	75
# Segments requiring repair:	2	6	8
Road repair estimate:	18,000	171,500	189,500
Number bridges to repair:	0	2	2
Bridge repair estimate:	0	55,000	55,000
Number of culverts:	2	2	4
Culvert repair estimate:	73,000	50,000	123,000
Total Cost:	91,000	276,500	367,500



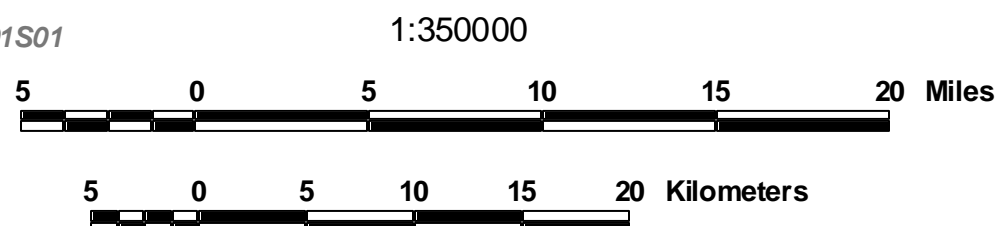
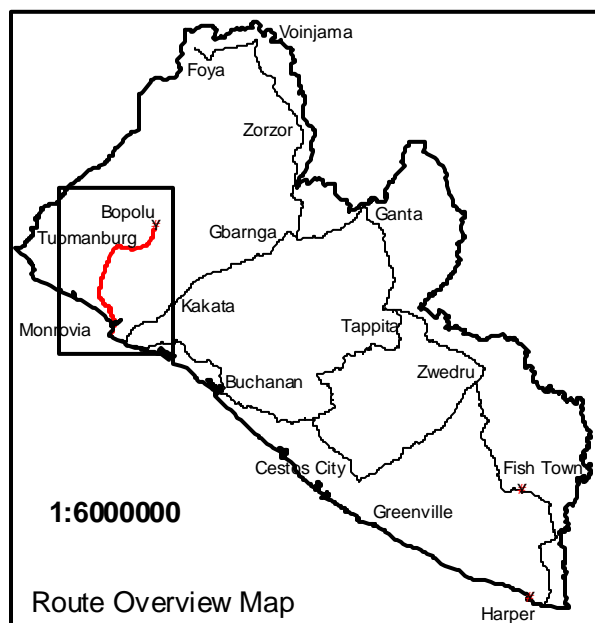
Monrovia to Bopolu

- Bridge requiring repair
- Culvert requiring repair
- Route start/end location

Road segment

- R01S01
- R01S02
- R01S03
- R01S04
- R01S05
- R01S06
- R01S07
- R01S08
- R01S09
- R01S10
- R01S11

Segments requiring repair: R11S01
 Segments requiring no repair: R11S02



Data source:
 JLC-HIC Road Assessment Survey
 December 2003 - January 2004

Distances are approximate
 (measured from vehicle tachometer)

Map catalog code: LIB073
 Map production date: 10 Feb 2004

Boundaries depicted do not represent
 official endorsement by the Government of
 Liberia or by the United Nations.
 Many boundaries were derived
 from small scaled maps
 and will be updated as soon
 as better information is available.

HIC Liberia
 hic.liberia@undp.org
 www.humanitarianinfo.org

UNICEF Building 2nd floor
 Mamba Point
 Monrovia, Liberia