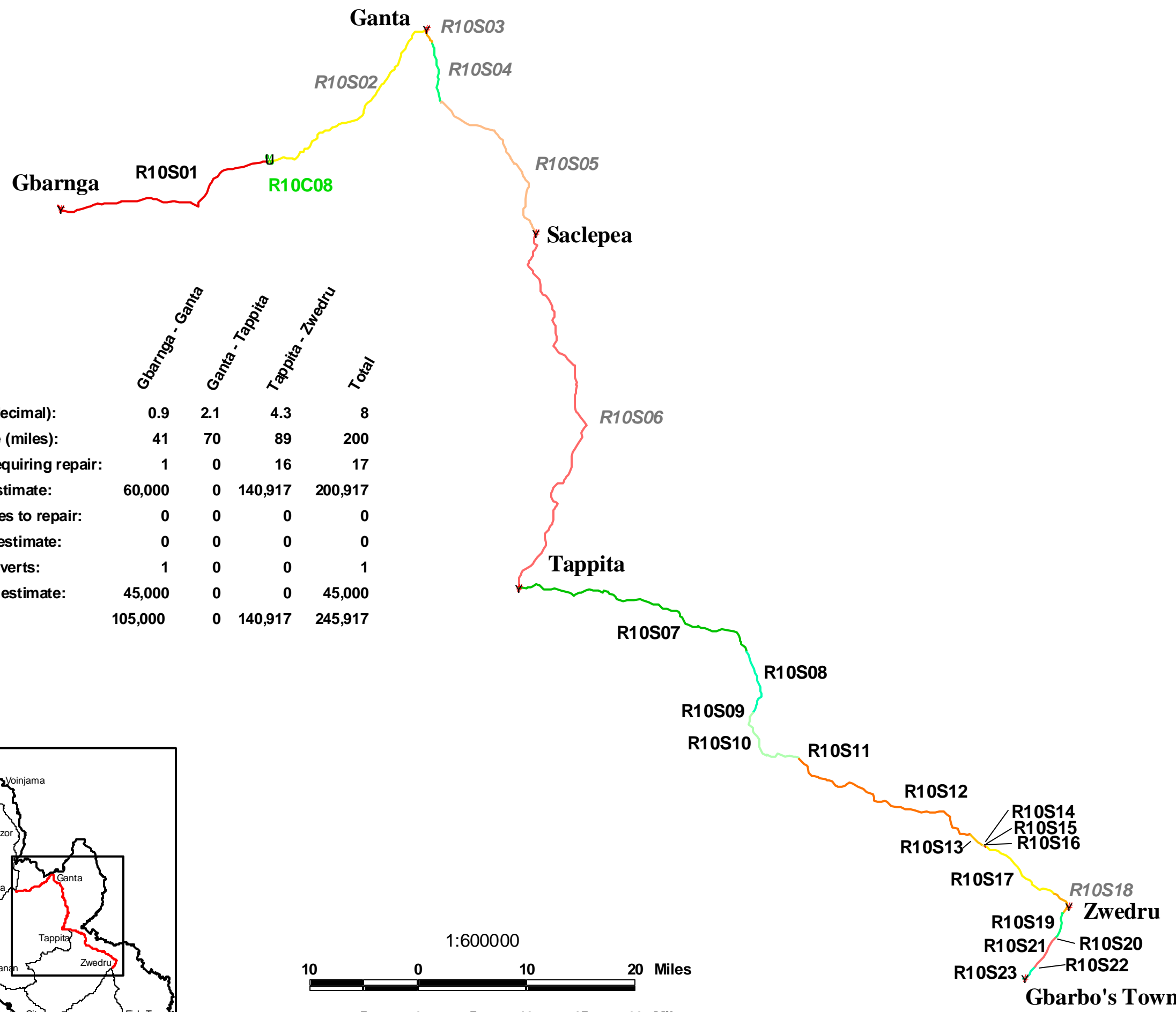


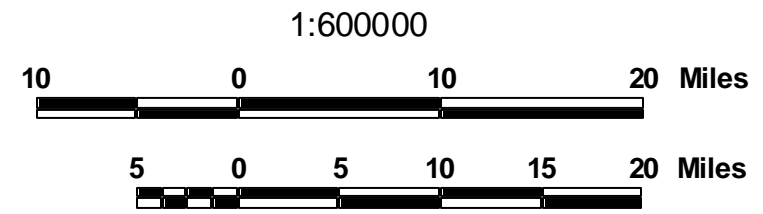
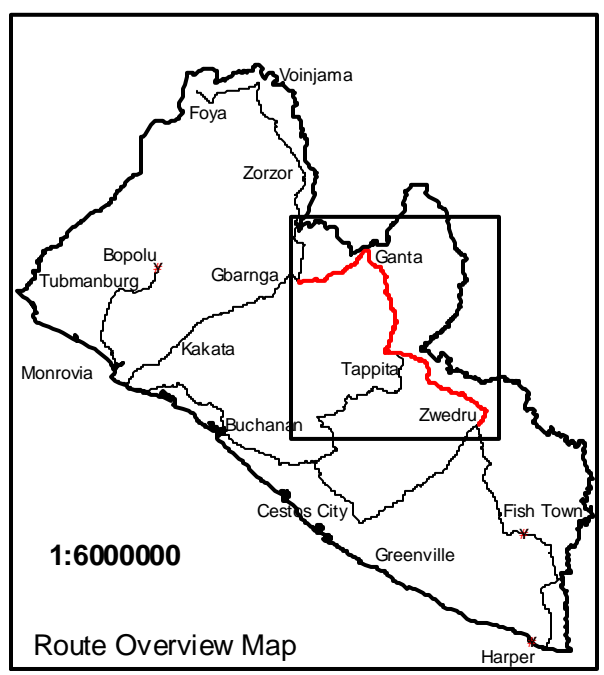
Liberia Road and Bridge Assessment Survey Phase I - Priority Routes



	Gbarnga - Ganta	Ganta - Tappita	Tappita - Zwedru	Total
Travel Time (decimal):	0.9	2.1	4.3	8
Total Distance (miles):	41	70	89	200
# Segments requiring repair:	1	0	16	17
Road repair estimate:	60,000	0	140,917	200,917
Number bridges to repair:	0	0	0	0
Bridge repair estimate:	0	0	0	0
Number of culverts:	1	0	0	1
Culvert repair estimate:	45,000	0	0	45,000
Total Cost:	105,000	0	140,917	245,917

Gbarnga to Zwedru

- Culvert requiring repair
 - Route start/end location
- Route segment
- | | | | |
|--|--------|--|--------|
| | R10S01 | | R10S13 |
| | R10S02 | | R10S14 |
| | R10S03 | | R10S15 |
| | R10S04 | | R10S16 |
| | R10S05 | | R10S17 |
| | R10S06 | | R10S18 |
| | R10S07 | | R10S19 |
| | R10S08 | | R10S20 |
| | R10S09 | | R10S21 |
| | R10S10 | | R10S22 |
| | R10S11 | | R10S23 |
| | R10S12 | | |
- Segments requiring repair: R11S01
Segments requiring no repair: R11S02



Data source:
JLC-HIC Road Assessment Survey
December 2003 - January 2004

Distances are approximate
(measured from vehicle tachometer)

Map catalog code: LIB076

Map production date: 10 Feb 2004

Boundaries depicted do not represent
official endorsement by the Government of
Liberia or by the United Nations.
Many boundaries were derived
from small scaled maps
and will be updated as soon
as better information is available.

HIC Liberia
hic.liberia@undp.org
www.humanitarianinfo.org

UNICEF Building 2nd floor
Mamba Point
Monrovia, Liberia