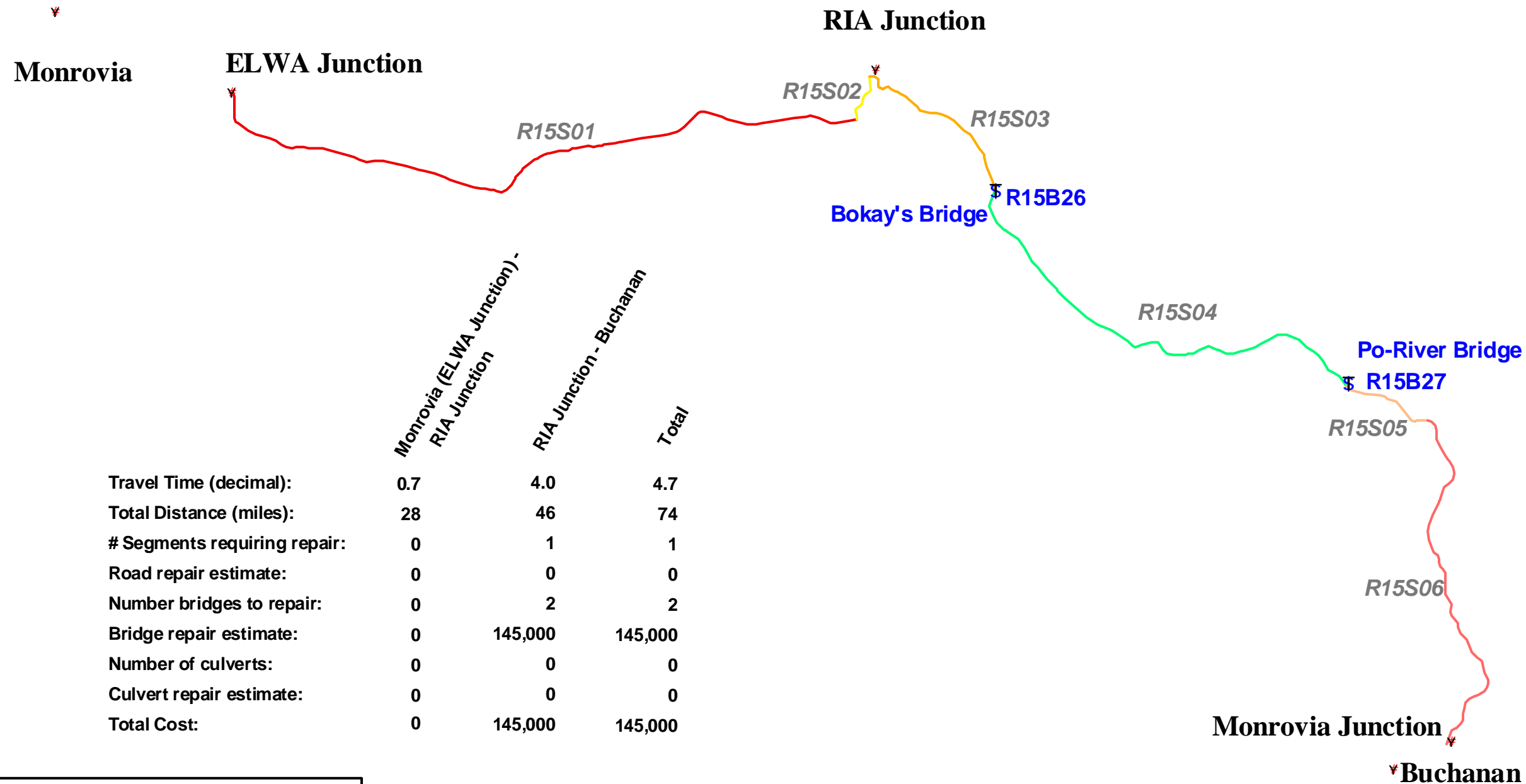


Liberia Road and Bridge Assessment Survey  
Phase I - Priority Routes



Monrovia to Buchanan

- ⌘ Bridge requiring repair
- ⚡ Route start/end location

Road segment

- ↘↗ R15S01
- ↘↗ R15S02
- ↘↗ R15S03
- ↘↗ R15S04
- ↘↗ R15S05
- ↘↗ R15S06

Segments requiring repair: R11S01  
Segments requiring no repair: R11S02

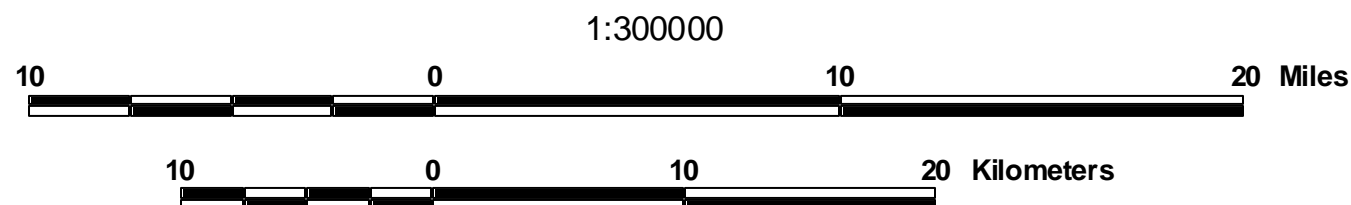
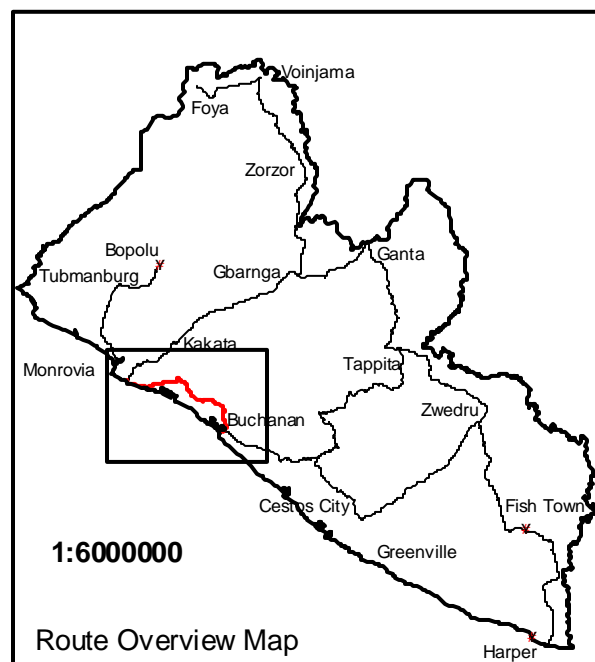
Data source:  
JLC-HIC Road Assessment Survey  
December 2003 - January 2004

Distances are approximate  
(measured from vehicle tachometer)

Map catalog code: LIB078

Map production date: 10 Feb 2004

Boundaries depicted do not represent  
official endorsement by the Government of  
Liberia or by the United Nations.  
Many boundaries were derived  
from small scaled maps  
and will be updated as soon  
as better information is available.



HIC Liberia  
hic.liberia@undp.org  
www.humanitarianinfo.org  
UNICEF Building 2nd floor  
Mamba Point  
Monrovia, Liberia

