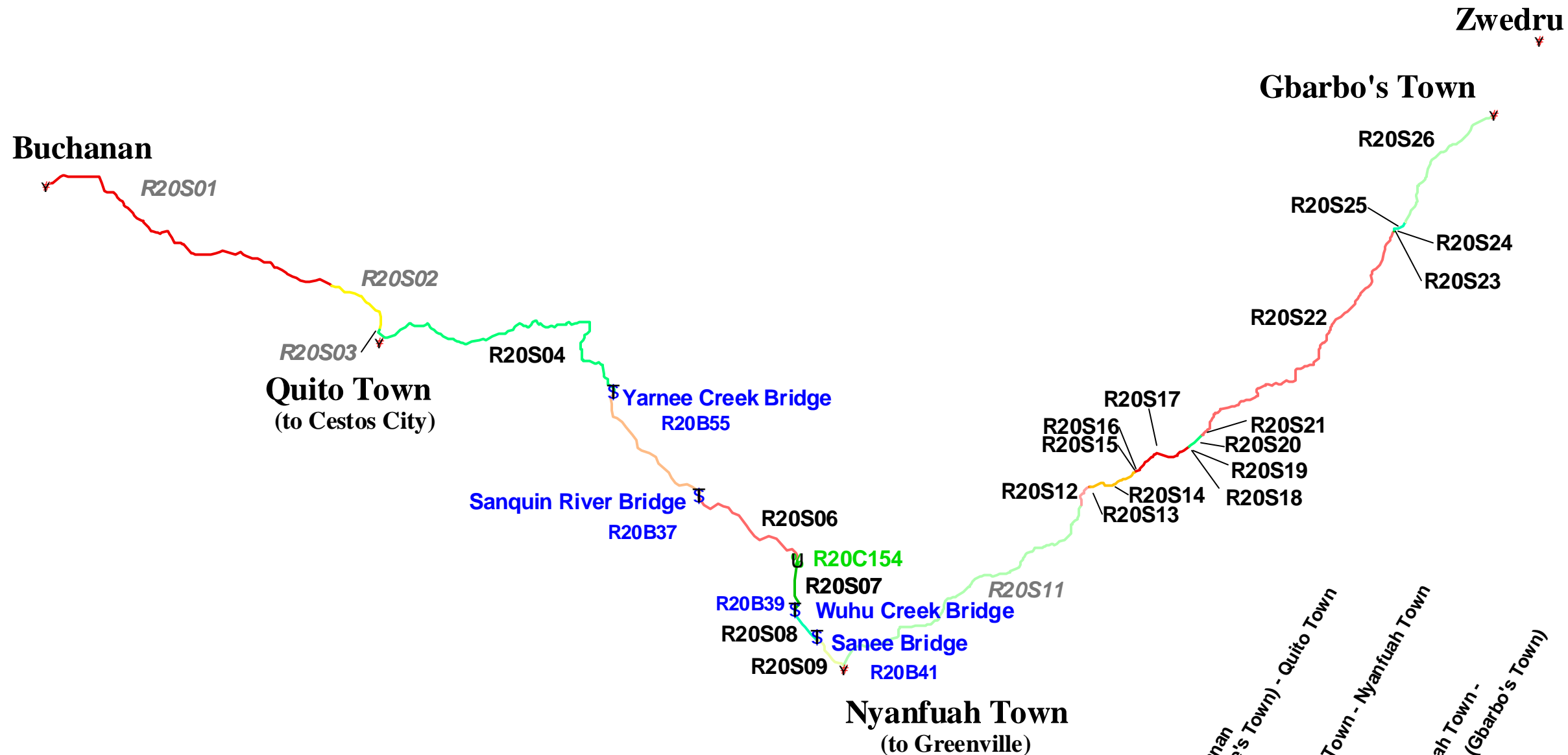



Liberia Road and Bridge Assessment Survey Phase I - Priority Routes



Buchanan to Zwedru

- ⌘ Bridge requiring repair
- ⌘ Culvert requiring repair
- ⌘ Route start/end location

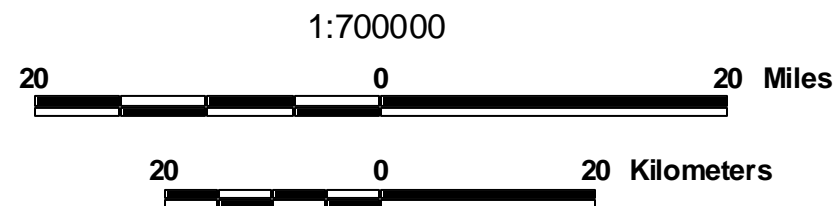
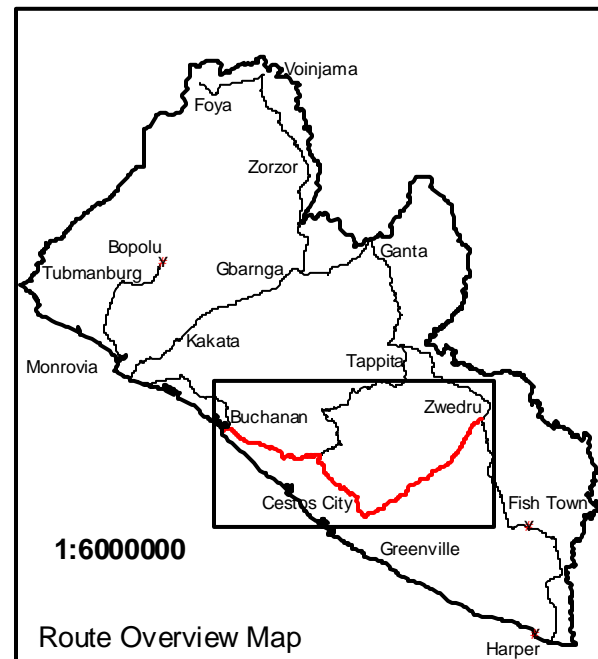


Segments requiring repair: R11S01
 Segments requiring no repair: R11S02

Nyanfuah Town (to Greenville)

	Buchanan (Big Joe's Town) - Quito Town	Quito Town - Nyanfuah Town	Nyanfuah Town - Zwedru (Gbarbo's Town)	Total
--	--	----------------------------	--	-------

Travel Time (decimal):	1.1	3.3	2.8	7.1
Total Distance (miles):	41	73	95	210
# Segments requiring repair:	0	6	15	21
Road repair estimate:	0	20,056	123,114	143,170
Number bridges to repair:	0	4	0	4
Bridge repair estimate:	0	33,600	0	33,600
Number of culverts:	0	1	0	1
Culvert repair estimate:	0	1,875	0	1,875
Total Cost:	0	55,531	123,114	178,645



Data source:
 JLC-HIC Road Assessment Survey
 December 2003 - January 2004

Distances are approximate
 (measured from vehicle tachometer)

Map catalog code: LIB080

Map production date: 10 Feb 2004

Boundaries depicted do not represent official endorsement by the Government of Liberia or by the United Nations. Many boundaries were derived from small scaled maps and will be updated as soon as better information is available.