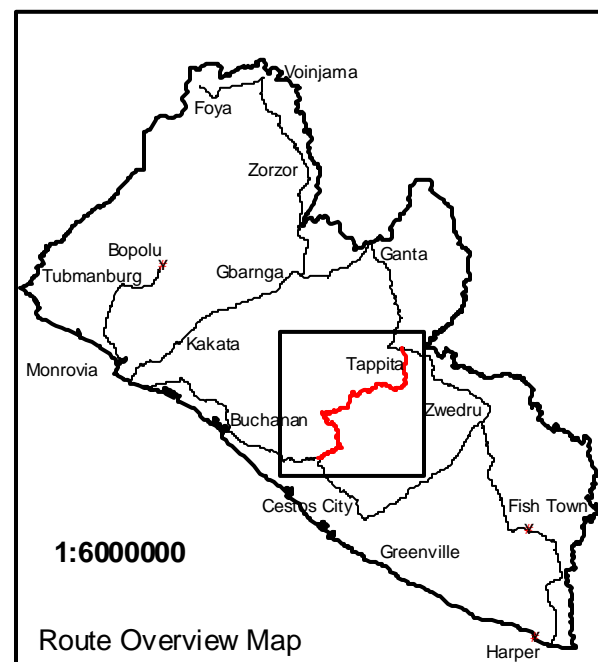


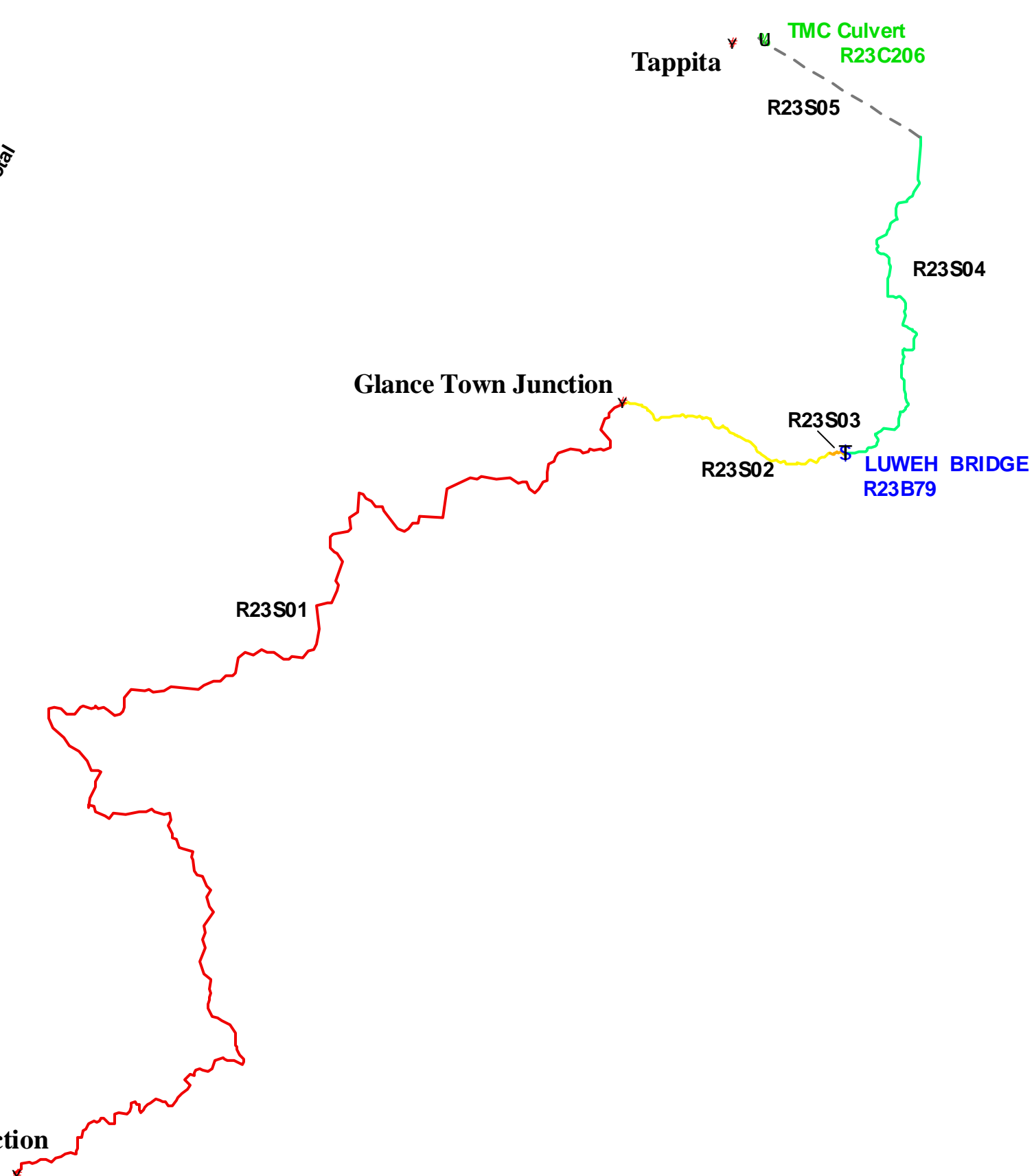
# Liberia Road and Bridge Assessment Survey Phase I - Priority Routes



	Kilometer 89 - Glance Town Junction	Glance Town Junction - Tappita Culvert	Total
Travel Time (decimal):	5.2	1.7	6.9
Total Distance (miles):	135	30	165
# Segments requiring repair:	1	2	3
Road repair estimate:	26,000	41,000	67,000
Number bridges to repair:	0	1	1
Bridge repair estimate:	0	12,000	12,000
Number of culverts:	0	1	0
Culvert repair estimate:	0	20,000	20,000
<b>Total Cost:</b>	<b>26,000</b>	<b>73,000</b>	<b>99,000</b>



Kilometer 89 Junction



## Kilometer 89 to Tappita

- Bridges requiring repair
- Route start/end location
- Road segment**
- R23S01
- R23S02
- R23S03
- R23S04
- R23S05 - unassessed
- Segments requiring repair:** R11S01
- Segments requiring no repair:** R11S02

Data source:  
JLC-HIC Road Assessment Survey  
December 2003 - January 2004

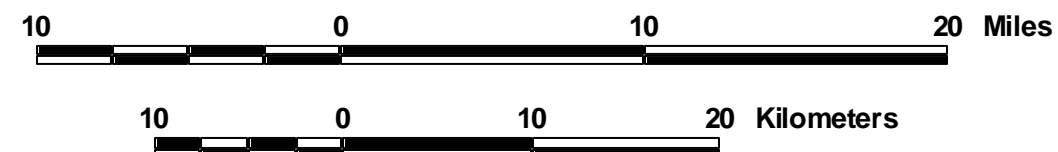
Distances are approximate  
(measured from vehicle tachometer)

Map catalog code: LIB079



Map production date: 10 Feb 2004

Boundaries depicted do not represent  
of official endorsement by the Government of  
Liberia or by the United Nations.  
Many boundaries were derived  
from small scaled maps  
and will be updated as soon  
as better information is available.



HIC Liberia  
hlc.liberia@undp.org  
www.humanitarianinfo.org



UNICEF Building 2nd floor  
Mamba Point  
Monrovia, Liberia