





Liberia Road and Bridge Assessment Survey
Phase I - Priority Routes



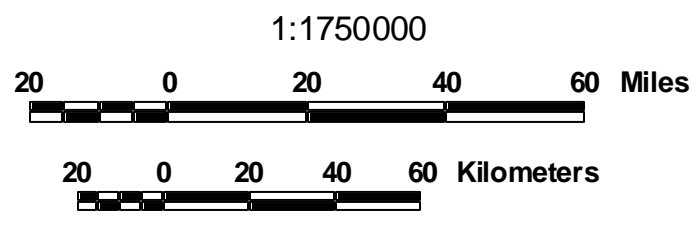
Priority Roads

Roads

-  Priority One
-  Priority Two
-  Priority Three
-  Other Roads




Atlantic Ocean



Data source:
JLC-HIC Road Assessment Survey
December 2003 - January 2004

Distances are approximate
(measured from vehicle tachometer)

Map catalog code: LIB081 

Map production date: 10 Feb 2004

Boundaries depicted do not represent official endorsement by the Government of Liberia or by the United Nations. Many boundaries were derived from small scaled maps and will be updated as soon as better information is available.

HIC Liberia
hic.liberia@undp.org
www.humanitarianinfo.org



UNICEF Building 2nd floor
Mamba Point
Monrovia, Liberia